

Close

Form 9-1482  
Revised (October 2002)

U.S. DEPARTMENT OF THE INTERIOR  
U.S. Geological Survey

Agreement Number MWC 22-02

**AGREEMENT FOR INSTALLATION AND MAINTENANCE OF GAGING STATION \***

The landowner agrees that the U.S. Geological Survey (USGS), Water Science Center may install and maintain a gaging station on the landowner's property at a mutually agreed-upon site at the location listed below. The landowner also agrees that the USGS will have access to the site, as it reasonably deems necessary for streamflow measuring and/or water-quality sampling during the life of this agreement.

Description of the gaging station, located at Lat. 35 26" 06 N Long. 97 25' 02" W  
and/or

40 ft South of SE 29 at Crutcho Creek crossing 1800 ft East of Sooner Rd  
(Provide other location description and/or attach map, plat, drawings, photographs, or other descriptive information)

Excavation and/or installation of the gaging station, at the USGS's own expense, may begin any time after this agreement is fully executed. The gaging station shall be excavated, installed, and properly maintained by the USGS. This Agreement shall be regarded as granting a license or easement, whichever may most appropriately characterize it under applicable state law, in favor of USGS to enter landowner's property for the purposes noted herein.

At the expiration of this agreement, the gaging station may be disposed of in one of the following ways:

1- Removal by the USGS, at its own cost and expense, within a reasonable time after the expiration of this agreement. Upon removal of the station, the USGS shall restore the landowner's property, also at its own expense, as nearly as possible to the condition when installed, or

2- Transfer to a state, local, or tribal government agency or Federal Energy Regulatory Commission licensee under a separate written agreement, if approved by the landowner and the USGS Regional Executive.

During the life of this agreement, the Federal Government will be liable for any loss related to the installation, operation, maintenance, and other activities associated with the gaging station described above in accordance with, and to the extent permitted under, the Federal Tort Claims Act (28 U.S.C. & 1346(b) and 2671 et seq).

This agreement shall become effective when fully executed and shall remain in full force for 10 year(s) 11 month(s) unless terminated earlier by USGS upon 60 days written notice.

After 11 year(s) 0 month(s), the agreement will continue in force until terminated by either the USGS or the landowner upon 60 days written notice to the other party.


\* For the purpose of this agreement, "gaging station" includes all stilling wells and structure, including cableways and equipment, used in the operation and maintenance of the monitoring site.

Landowner City of Midwest City  
Address 100 North Midwest Blvd  
Telephone Number 405 739 1213


USGS Water Science Director Lewis, Jason M.  
Address 202 NW 66th St Oklahoma City OKLA 73116  
Telephone Number 405 651 2029

USGS Project Chief Hanlon, James R.  
Telephone Number 405 833 2531

U.S. Geological Survey Signature/Date

  
\_\_\_\_\_  
6/2/22

Landowner Signature/Date

  
\_\_\_\_\_  
6/2/22

As consideration for the rights and privileges granted herein, the USGS will pay the landowner the sum of \$0.0 upon presentation of a bill, subject to the availability of appropriations by the Congress.

Landowner

Address

Telephone Number

USGS Water Science Director

Address

Telephone Number

USGS Project Chief

Telephone Number

U.S. Geological Survey  
Signature/Date

\_\_\_\_\_

Landowner Signature/Date

\_\_\_\_\_

Notary Seal:

Close

Form 9-1482  
Revised (October 2002)

U.S. DEPARTMENT OF THE INTERIOR  
U.S. Geological Survey

Agreement Number MWC 22-01

**AGREEMENT FOR INSTALLATION AND MAINTENANCE OF GAGING STATION \***

The landowner agrees that the U.S. Geological Survey (USGS), Water Science Center may install and maintain a gaging station on the landowner's property at a mutually agreed-upon site at the location listed below. The landowner also agrees that the USGS will have access to the site, as it reasonably deems necessary for streamflow measuring and/or water-quality sampling during the life of this agreement.

Description of the gaging station, located at Lat. 35 26'48" N Long. 97 22' 23" W  
and/or

1050 ft South of SE 15th street and 735 ft West of South Douglas on Soldier Creek  
(Provide other location description and/or attach map, plat, drawings, photographs, or other descriptive information)

Excavation and/or installation of the gaging station, at the USGS's own expense, may begin any time after this agreement is fully executed. The gaging station shall be excavated, installed, and properly maintained by the USGS. This Agreement shall be regarded as granting a license or easement, whichever may most appropriately characterize it under applicable state law, in favor of USGS to enter landowner's property for the purposes noted herein.

At the expiration of this agreement, the gaging station may be disposed of in one of the following ways:

- 1- Removal by the USGS, at its own cost and expense, within a reasonable time after the expiration of this agreement. Upon removal of the station, the USGS shall restore the landowner's property, also at its own expense, as nearly as possible to the condition when installed, or
- 2- Transfer to a state, local, or tribal government agency or Federal Energy Regulatory Commission licensee under a separate written agreement, if approved by the landowner and the USGS Regional Executive.

During the life of this agreement, the Federal Government will be liable for any loss related to the installation, operation, maintenance, and other activities associated with the gaging station described above in accordance with, and to the extent permitted under, the Federal Tort Claims Act (28 U.S.C. &&1346(b) and 2671 et seq).

This agreement shall become effective when fully executed and shall remain in full force for 10 year(s) 11 month(s) unless terminated earlier by USGS upon 60 days written notice.

After 11 year(s) 0 month(s), the agreement will continue in force until terminated by either the USGS or the landowner upon 60 days written notice to the other party.


\* For the purpose of this agreement, "gaging station" includes all stilling wells and structure, including cableways and equipment, used in the operation and maintenance of the monitoring site.

Landowner City of Midwest City  
Address 100 North Midwest Blvd  
Telephone Number 405 739 1213

USGS Water Science Director Lewis, Jason M.  
Address 202 NW 66th St Oklahoma City OKLA 73116  
Telephone Number 405 651 2029

USGS Project Chief Hanlon, James R.  
Telephone Number 405 833 2531

U.S. Geological Survey Signature/Date

  
\_\_\_\_\_  
6/2/22

Landowner Signature/Date

  
\_\_\_\_\_  
6-29-22

As consideration for the rights and privileges granted herein, the USGS will pay the landowner the sum of \$0.0 upon presentation of a bill, subject to the availability of appropriations by the Congress.

Landowner

Address

Telephone Number

USGS Water Science Director

Address

Telephone Number

USGS Project Chief

Telephone Number

U.S. Geological Survey  
Signature/Date

\_\_\_\_\_

Landowner Signature/Date

\_\_\_\_\_

Notary Seal:





Site 1



Google Maps



Imagery ©2022 Maxar Technologies, Map data ©2022 20 ft

SITE 2